












Legend

- | | |
|---|---|
|  CBD |  MDR |
|  GCD |  NCD |
|  HCD |  RCD |
|  HDR |  SFR |
|  ID |  PDD |
|  IICD | |

WALTERBORO ZONING MAP



Colleton County Technology Department
 31 Klein Street
 Walterboro, SC 29488
 (843) 782-4282
 technology@colletoncounty.org

Date: Thursday, January 22, 2026



1 inch = 1,200 feet
DISCLAIMER: County GIS data is made available to the public as a service of the Colleton County Technology Department. This information is intended for general reference purposes only. Colleton County does not assume any liability for damage arising from errors, omissions or use of this information. This information is offered to the public AS IS WITHOUT WARRANTY OF ANY KIND.