




## CITY LIMITS FOR WALTERBORO

Revised/Updated on February 5, 2019

*(Questions, call Bonnie, 782-1000)*

ACKERMAN STREET	All of street is IN the City.
ACORN ROAD	Only the righthand side is IN the City, all the way to the interstate. (Acorn St is next to Shoney's.)
AGNES STREET	All of street is IN the City.
ALEXANDER STREET	All of street is IN the City.
BAILEY STREET	All of street is IN the City.
BAY STREET	630 is the last house IN the City.
BEACH ROAD	On the right, Thomas & Thomas CPA's (48) and the City's vacant lot at 72 Beach Rd are IN the City. Druid Hills II (189) is IN the City.
BEACHWOOD ROAD	All of street is IN the City.
BELLINGER STREET	All of street is IN the City.
<b>BELLS HWY</b>	Both sides of Bells Hwy to and including I-95 are IN the City, <b>EXCEPT 184, 196, 222, 264, 314, 482, 608, 628, 700, 1522, 1857 are OUT</b> of the City. <b>Going past I-95 on the RIGHT the Super 8 Motel, Super Wal-Mart properties, Retail Shops and the Vacant 4 Acres next to the Detention Pond are IN the City, on the LEFT the old Bobops Amoco is IN the City.</b> The Old Coastal Lumber Co property (1857) is <b>OUT</b> of the City.
BENSON STREET	All of street is IN the City.
BETHEA STREET	All of street is IN the City.
BIRCH STREET	All <u>RESIDENCES</u> on Birch Street are OUT, <b>EXCEPT 113 Birch St is IN.</b>
BISHOP STREET	Only 106 Bishop Street is IN the City.
BLACK STREET	916 Black Street is the last residence IN the City.
BLANCHARD STREET	All of street is IN the City, <b>EXCEPT</b> the mobile home at 309-B Blanchard is <b>OUT</b> of the City.
BRELAND STREET	All of street is IN the City.
BRIARWOOD ROAD	All of street is IN the City.

BROWNLEHE STREET	All of street is IN the City.
CAMELLIA DRIVE	All of street is IN the City.
CAMPBELL STREET	All residences are IN the City.
CAMPGROUND RD	Only the Motel 6 (33 Campground Rd.) is IN the City.
CANAL STREET	All of street is IN the City.
CANE BRANCH RD	The Days Inn, Cracker Barrell Restaurant, Microtel Inn, Hampton Inn and Vacant Lot behind Hampton Inn are IN the City.
CARN STREET	All of Carn Street is IN the City. {The dirt road (Lavoe Dr) that runs from Carn to McDaniel St is IN the City and from McDaniel to Black St is OUT of the City.}
CAROLETTE COURT	Only the Lefthand side is IN the City. (off of Sniders Hwy)
CARTER STREET	All of street is IN the City.
CARVER STREET	All of street is IN the City.
CENTER STREET	All of street is IN the City.
CHANDLER STREET	All of street is IN the City.
CHAPLIN STREET	All of street is IN the City.
CHARLES STREET	All of street is IN the City.
CHUCKLE HILL ROAD	All of road is IN the City.
CHURCH STREET	All of street is IN the City.
CHURCHILL ROAD	All of street is IN the City.
COATSWORTH DR	All of street is IN the City (between Doyle St & Chuckle Hill Rd)
COBB COURT	All of street is IN the City. (dirt road off of Sniders Hwy between James Locksmith & S&S Superlobe.)
COLEMAN DRIVE	All of street is IN the City.
COLLETON LOOP	All of street is IN the City.
COLLINS STREET	All of street is IN the City.




COLSON STREET	Only the Church property (106 Colson St) is <b>IN</b> the City.
COMMERCE DR	Only 100 Commerce Dr. is <b>IN</b> the City.
CONSTANCE ST	All of street is <b>OUT</b> , EXCEPT 400 Constance St is <b>IN</b> .
CONVERSE DRIVE	All of street is <b>IN</b> the City.
COUNTRY CLUB LANE	All of street is <b>IN</b> the City.
COUNTRY LANE	<b>290, 312 and 314 Country Lane are IN the City</b> ; all other residences are <b>OUT</b> . The school (FHE) and grounds are <b>IN</b> the City.
COVINGTON LANE	All of street is <b>OUT</b> , EXCEPT 124 Covington Lane is <b>IN</b> the City.
CROSBY ST	All of dirt road is <b>IN</b> the City. (Off of Francis St)(Mobile Home Park)
CYPRESS DRIVE	All of street is <b>IN</b> the City.
DANDRIDGE ROAD	All of street is <b>OUT</b> , EXCEPT the house at 1193 Dandridge Rd & the vacant lot next door to it, which is owned by Dr. Harold Rhodes is <b>IN</b> the City.
DEAN STREET	All of street is <b>IN</b> the City. (off Forest Circle Rd)
DETREVILLE ROAD	All of street is <b>IN</b> the City. (Entrance to GSS/WWS-Swamp)
DOGWOOD LANE	All of street is <b>IN</b> the City. (Dogwood Hills Country Club)
DORSEY STREET	200 Dorsey St is the only address on Dorsey that is <b>IN</b> the City, which is the back of Bay Meadows Apartments.
DOWLING AVE	All of street is <b>IN</b> the City.
DOWNS LANE	All of street is <b>IN</b> the City. (off Sniders Hwy. next to Comfort Inn)
DOYLE STREET	All of street is <b>IN</b> the City.
DURHAM STREET	All of street is <b>IN</b> the City.
ECKERT STREET	All of street is <b>IN</b> the City.
EDDIE CHASTEEN	All of street is <b>IN</b> the City.
ELIZABETH STREET	All of street is <b>IN</b> the City.
ELMWOOD STREET	The residence (formerly 616 Maplewood Drive) is now 180 Elmwood Street and is <b>IN</b> the City.

FAIRVIEW AVE	All of street is IN the City. (In Forest Hills Subdivision)
FAIRWAY COURT	All of street is IN the City. (In Dogwood Hills Country Club)
FENDER STREET	All of street is <b>OUT</b> of the City.
FENWICK ROAD	All of street is IN the City.
FISHBURNE STREET	All of street is IN the City.
FOREST CIRCLE RD	All of street is IN the City.
FOREST HILLS ROAD	All of street is IN the City.
FORSTER DRIVE	The <b>Vacant Property</b> behind Whispering Pines MH Park & before 88 Forster Dr is <b>IN</b> the City. (off Mt Carmel Rd)
<b>FRANCIS STREET</b>	From Padgett Loop all residences on the left including those across Robertson Blvd (By Pass) No: <b>1432, 1435, 1439 &amp; 1449</b> are <b>IN</b> the City. On the right, Williams Seafood ( <b>100</b> ), the property (no buildings) of Steve Wimberly/King Petroleum located just past and behind Williams Seafood, Mungo Funeral Home ( <b>300</b> ) and vacant lot adjacent to and South of Mungo Funeral Home and the residence at <b>610</b> are <b>IN</b> the City.
GARDENIA STREET	All of street is IN the City.
GEORGE STREET	All of street is IN the City.
GERIDEAU STREET	All of street is IN the City.
GERVAIS STREET	All of street is IN the City.
GLORIA STREET	From the intersection of Gloria and Sarah, numbers 215, 217, 218, 219 and 223 are IN the City.
GLOVER STREET	All of street is IN the City.
GODLEY STREET	All residences are <b>IN</b> the City <b>EXCEPT</b> No. 107 and No. 211.
GRACE STREET	All of street is IN the City.
GRANT STREET	All of street is IN the City.
GREENBAY STREET	All of street is IN the City.
<b>GREENPOND HWY</b>	Traveling South, everything on the left from in front of Billy Hudson's home (138) (Just past Laurel Ave.) <b>up to</b> Walterboro Village Apartments is <b>OUT</b> of the City. <b>Walterboro Village Apartments are IN the City.</b> On the right, South Woodland Drive is the last street IN the City. The City limits end at Covington Lane.

GROVE STREET	109 & <b>110 Grove</b> Street are <b>IN</b> the City. (off Bells Hwy)
GRUBER STREET	All of street is IN the City <b>EXCEPT</b> the last house on the left (603).
HAMPTON STREET	On the right, past Robertson Blvd (By-Pass), Saint Centers Ministries Church is the last property <b>IN</b> the City. On the left, just past Robertson Blvd the vacant property is the end of the City limits. Budget Tire (1403) is <b>OUT</b> of the City.
HARPER STREET	All of street is IN the City.
HARVEST WAY	All of street is IN the City. (Subdivision behind Bishops Body Shop)
HAYNE STREET	All of street is IN the City.
HAZEL STREET	All of street is <b>OUT</b> of the City. (Eagle's Nest Subdivision)
HENDERSON STREET	All residences on Henderson Street are IN the City.
<b>HENDERSONVILLE HWY</b>	Going South, on the LEFT, everything is IN the City up to & including the Golf Course (Dogwood Hills Country Club). On the RIGHT, only 64, 260, 314, 402, & 404 are IN the City. The City limits end on the right with the intersection of Mable T Willis Blvd.
HEYWARD STREET	All of street is IN the City.
HIERS CORNER ROAD (OLD GREENRIDGE ROAD)	On the RIGHT, the City limits end at 728 Hiers Corner Rd (Board of Disabilities Bldg). On the LEFT, the City limits end with Country Lane. All property <b>between</b> 728 and 3043 is <b>OUT</b> of the City. 3043 Hiers Corner Rd – Sleep Inn Motel is <b>IN</b> the City. The City Water Tower <u>between</u> Hiers Corner Rd & I-95 is IN the City.
HIERS STREET	All of street is IN the City. (off S Jefferies Blvd)
HILL STREET	All of street is IN the City.
HOLLY ROAD	All of street is IN the City.
HONEYSUCKLE LANE	All of street is IN the City.
HOUSEWORTH STREET	All of street is IN the City.
HOWELL STREET	All of street is IN the City.
IRELAND CREEK DR	All of street is IN the City.
IRELAND HILLS DR	All of street is IN the City.
IVANHOE ROAD	All of street is IN the City.

IVY LEAGUE DR	All of street is <b>OUT</b> of the City. (off Sniders Hwy)
JAMES STREET	All of street is IN the City.
JASMINE DRIVE	All of street is IN the City.
<b>JEFFERIES BLVD, NORTH</b>	On the <b>RIGHT</b> , everything up to 1400-Rhodesway (Texamart-North) is IN the City, <b>EXCEPT: 800</b> -Liles Forest Management, <b>1102</b> -Curves, <b>1104</b> -Medical Equipment Office, <b>1106</b> -Tangled Toes, <b>1108, 1110, 1112, 1114, 1116-1118-1122</b> -the businesses <b>behind</b> 1130 N Jefferies are OUT. <b>1130 is IN the City.</b> <b>1136</b> -Palmetto Medical Services, <b>1138</b> -USDA OFFICE, <b>1202</b> -Preferred Properties, <b>1206</b> -Farm Bureau, <b>1310</b> -Asten Hill, & <b>1324</b> -Little Ceasars property is <b>OUT of the City.</b> On the <b>LEFT</b> , everything up to and including 1487-SCE&G is <b>IN</b> the City and 1605 N Jefferies (Office Bldg) is <b>IN</b> the City. (Kangaroo gas station is <b>OUT</b> of the City.)
JEFFERIES BLVD, SOUTH	All of street is IN the City.
JEREMIAH LANE	All of street is IN the City. (at SCDOT property-off Sniders Hwy.)
JONES STREET	From Maplewood Drive 328 feet are IN the City. (Road behind Bank of Walterboro)
JOSIE DRIVE	210 Josie Drive is IN the City. The rest of the street is <b>OUT</b> .
KELLY STREET	All of street is IN the City.
KISER STREET	All of street is <b>OUT</b> of the City. (off Sniders Hwy)
KISTLER LANE	All of street is IN the City.
KLEIN STREET	All of street is IN the City.
LADSON STREET	All of street is IN the City.
LAKE STREET	All of street is IN the City. (dirt road behind the old Kangaroo Station)
LAKESIDE DRIVE	All of street is IN the City.
LAMBERT ROAD	Only 17 Lambert is IN the City. (Dirt Road off Sniders Hwy)
LANDS END ROAD	All of street is IN the City.
LAUREL AVENUE	All residences on Laurel Ave. are IN the City.
LAVOE DRIVE	<b>From Carn St to McDaniel St is IN the City.</b> From McDaniel to Black St is <b>OUT</b> the City. (Dirt Road)
LEITH LANE	All residences are IN the City. (Mobile Homes)

LEMACKS ST, NORTH	All of street is <b>IN</b> the City <b>EXCEPT</b> the <b>vacant lot</b> on the righthand side of the street across from 1215 N. Lemacks St. (Vacant lot recently cleared.)
LEMACKS ST, SOUTH	All of street is <b>IN</b> the City.
LEWIS STREET	All of street is <b>IN</b> the City.
LINCOLN STREET	No's. 217, 221, and 223 are <b>OUT</b> of the City.
LOCKHART STREET	All of street is <b>IN</b> the City.
LUCAS ST (North & South)	All of street is <b>IN</b> the City.
LYNNWOOD ROAD	All of street is <b>IN</b> the City.
MABLE T WILLIS BLVD	All of street is <b>IN</b> the City <b>EXCEPT</b> 394 Mable T Willis Blvd which is the new Sheriff's Department property.
MAGNOLIA STREET	All of street is <b>IN</b> the City.
MAPLEWOOD DRIVE	Nine residences on Maplewood Drive are <b>IN</b> the City; these are No. 205, 301, 402, 406, 410, 411, 413, 432, and 434.
MARGARET STREET	All of street is <b>IN</b> the City.
MARION STREET	All of street is <b>IN</b> the City.
MARVIN DRIVE	Part of street is <b>IN</b> the City, from Moore St to the block after Walnut St. (No name on road before Proctor Street.)
MAXEY STREET	All of street is <b>OUT</b> of City.
MAXWELL STREET	Behind 263 & 279 Mt Carmel Road <b>Vacant Lots</b> on both sides of Maxwell Street up to I-95 are <b>IN</b> the City.
MAY STREET	All of street is <b>IN</b> the City.
MAYFAIR STREET	All of street is <b>IN</b> the City.
MCDANIEL STREET	All of street is <b>IN</b> the City.
MCTEER STREET	All of street is <b>IN</b> the City.
MEADOW STREET	All of street is <b>IN</b> the City.
MEDICAL PARK DR	All of street is <b>IN</b> the City. (beside Hospital)
MEMORIAL AVE (North & South)	All of street is <b>IN</b> the City.



MILL STREET	All of street is IN the City.
MILLER ST (North & South)	All of street is IN the City.
MINCEY AVENUE	All of street is IN the City.
MOORE STREET	All of street is IN the City.
MORRALL STREET	All of street is IN the City.
<b>MT CARMEL ROAD</b>	On <b>left</b> side of road the <b>Vacant Lot</b> between 179 & 209 Mt Carmel Rd & the <b>Vacant Lot</b> between 225 & 263 Mt Carmel Rd are <b>IN</b> the City. Also, the <b>Vacant Lot</b> on the <b>left</b> side past 279 Mt Carmel Rd before Forster Dr is <b>IN</b> the City.
MYSTIC LANE	All of street is IN the City.
NELSON STREET	All of street is IN the City.
NEWINGTON LANE	All of street is IN the City. (off Mable T Willis Blvd)
NEYLE STREET	All of street is IN the City.
OAK CIRCLE	All of street is IN the City.
OAKLAND DRIVE	All of street is IN the City.
OLD AIRBASE ROAD	All of street is IN the City, except 407, the School Bus Shop is <b>OUT</b> .
OLD BEACH PLACE RD	All of street is IN the City.
ORANGE STREET	All of street is IN the City.
OVERHILL DRIVE	All of street is IN the City.
PADGETT LOOP	All of street is IN the City.
PALM STREET	107 & 143 Palm St are IN the City.
PARK AVENUE	All of street is IN the City.
PATTERSON ST	All of street is IN the City.
PAUL STREET	All of street is IN the City.
PEACHTREE ROAD	All of street is IN the City.
PEARSON STREET	All of street is IN the City.



PECAN ROAD	All of street is IN the City.
PERRY ROAD	All of street is IN the City.
PETAL PATH	All of street is IN the City. (runs from Haynes St to Warren St)
PINE STREET	All of street is IN the City.
PINELAND ROAD	All of street is IN the City.
PINERIDGE ROAD	Only 310 is IN the City. (left side of Bells Hwy)
PINEWOOD STREET	All of street is IN the City.
PLANTATION LANE	All of street is IN the City. (Subdivision behind Bishops Body Shop)
PRICE STREET	All of street is IN the City.
<del>PRINTERS ALLEY</del>	<del>All of street is IN the City. This is the private drive beside Press Printers on Mable T. Willis Blvd. (THIS ALLEY NO LONGER EXIST)</del>
PROCTOR STREET	No's 709, 711, 801, 803, 805, 901, 903, and 907 are IN the City.
RABB STREET	All of street is IN the City.
RACQUET COURT	All of street is IN the City. (In Dogwood Hills Country Club)
RATTLESNAKE TR	All of street is <b>OUT</b> of the City. (off Sniders Hwy)
RAVENWOOD ROAD	All of street is IN the City.
REBECCA LANE	All of street is IN the City.
RHETT DRIVE	All of street is IN the City.
RIDGECREST ROAD	All of street is IN the City.
RIVERS STREET	Only 101 thru 451-A are IN the City.
<b>ROBERTSON BLVD</b>	From Bells Hwy to Hwy 15-North, both sides are IN the City. From Hwy 15 to Cottageville Hwy (17-A) on the LEFT, SCV Oil #102, Dollar General (779) and Dukes Barbeque are IN the City. On the RIGHT, from Walgreen's to the City Shop is IN the City, except for the Asten Hill property, <b>from the City Shop property line to the Old Air Base Road is OUT of the City.</b> From the Old Air Base Road to Francis Street is IN the City. <b>From Francis Street to Hwy 17-A is OUT of the City.</b> From 17-A to Hampton St on the RIGHT, the new Family Dollar Store (3206) and the Horizon EZ Shop #9 (3304) are IN the City. When you cross over Hampton St on Robertson Blvd the church on the left is IN


the City. When you cross over Smith St the **Vacant Lot** on the right side between Chuckle Hill Rd and Doyle St is **IN** the City (this includes Coatsworth Dr).

- RUBY STREET                    300 & 302 Ruby Street are IN the City. The rest of the street is OUT.
- SABLE STREET                 All of street is IN the City.
- SALLEY STREET                All of street is IN the City.
- SANDERS STREET              All of street is IN the City.
- SANTEE LANE                 All of street is IN the City.
- SARAH STREET                Only the 400 Block of Sarah St is IN the City. (Eagle’s Nest Subdivision)
- SAVAGE STREET               All of street is IN the City.
- SHAFFER STREET              All of street is IN the City.
- SHAMROCK DRIVE            All of street is IN the City.
- SHANNON DRIVE              Only 211 Shannon Drive is IN the City.
- SHARON DRIVE                All of street is IN the City.
- SHERWOOD STREET            All of street is IN the City.
- SILVERHILL ROAD            All of street is IN the City.
- SIMMONS STREET             The City limits end approximately 500 ft past the intersection of Doyle St.
- SINGLETON STREET            All of street is IN the City.
- SLUGGER STREET              All of street is IN the City.

**SNIDERS HWY**                Traveling South, on the RIGHT side of Sniders Hwy, Colleton Heights Apts (100) is IN the City, Hill Crest Apartments (518) is IN the City, everything in between is OUT. From the South side of Hill Crest Apartments thru Carolette Court is OUT of the City except for **Neland Development-674 Sniders Hwy is IN** (also 17 Lambert Rd is IN the City). Starting with the South side of Carolette Court, All the businesses fronting Sniders Hwy are IN the City up to and including I-95, the EZ Shop #4 (1796) and the Holiday Inn Express (1834). On the LEFT side of Sniders Hwy, beginning with 167 Sniders all the way to and including I-95, Cracker Barrell and Hampton Inn is IN the City. Including the house (193) and mobile home (215) located just past Bishop Street.

- SPRINGWOOD DRIVE         All of street is IN the City.
- SPRUCE STREET                All of street is IN the City.

STARK DRIVE	All of street is IN the City.
STATE STREET	All of street is IN the City.
STOBO LANE	All of street is IN the City. (In Dogwood Hills Country Club)
STRICKLAND STREET	All of street is IN the City.
SWEAT STREET	All of street is IN the City.
TERRACE DRIVE	All of street is OUT <b>EXCEPT 121 Terrace Dr is IN</b> the City.
THOMPSON STREET	All of street is IN the City.
TRACY STREET	All of street is IN the City.
TRINITY STREET	All of street is IN the City.
ULMER ALLEY	All of street is IN the City.
UNDERHILL ROAD	All of street is IN the City.
VALLEY STREET	All of street is IN the City.
VARN STREET	All of street is IN the City.
VERDIER STREET	All of street is IN the City.
WALNUT STREET	All of street is IN the City.
WALTER STREET (North & South)	All of street is IN the City.
WARREN STREET	All of street is IN the City.
WASHINGTON ST (East & West)	All of street is IN the City.
WEBB STREET	All of street is IN the City.
WEITERS STREET	All of street is IN the City.
WHITTLE STREET	All of street is IN the City.
WICHMAN STREET	The City limits end at the intersection of Wichman and Francis Street. The highest number IN the City is 1705 Wichman Street.
WILDWOOD DRIVE	All of street is IN the City.
WILEY STREET	All of street is IN the City.



WILSON STREET All of street is IN the City.

WITSELL STREET All of street is IN the City.

WOODLAND TERRACE DRIVE All of street is IN the City. (Off Green Pond Hwy)

WOODLAWN STREET All of street is IN the City. (In Forest Hills Subdivision)

**ANNEXATION NOTES:**

**02/05/19 – Minor changes – added North, South, East & West to appropriate streets.**

- 09/11/18 – Updated Bells Hwy addresses for clarification
- 09/15/17 – 394 Mable T Willis Blvd, new Sheriff’s Dept – Not in city limits.
- 04/13/16 – Mable T Willis Blvd addition & remove Printers Alley
- 01/20/16 – Old Airbase Road Correction
- 09/03/14 – Streets that were accidentally left off of list. (Fairway, Hiers, Racquet, Santee Lane, Shaffer & Stobo Lane)
- 11/11/13 – Clarifications per David B Dodd, Planning & Codes Director.
- 03/26/13 – 110 Grove Street – Annexed into City.
- 08/14/12 – annexed section of Mt Carmel Rd between Maxwell St & Forster Dr.
- 03/13/12 – annexed Coatsworth Dr between Doyle & Chuckle Hill Rd off of Robertson Blvd.
- 03/13/12 – 290 Country Lane – Annexed into City.
- 06/07/10 – updated the description on North Jefferies Blvd per 911 Addressing Office.
- 05/12/10 – updated the description on Robertson Blvd.
- 01/12/10 – 17 Lambert Road – Annexed into City.
- 01/28/09 – 314 Hendersonville Hwy was annexed into the City in 1997.
- 11/24/06 – 674 Sniders Hwy – Neland Development Annexed into City.
- 04/18/06 – 74.6 Acres fronting Robertson Blvd behind Asten Hill Annexed into City.
- 04/18/06 – Dukes Bar-B-Que – 949 Robertson Blvd Annexed into City.
- 08/09/05 – 2106 Robertson Blvd - City Shop Annexed into City.
- 07/01/05 – Most of Sniders Hwy – Hwy 63 & I-95 Interchange Annexed into City.
- 09/28/04 – I-95 Frontage Rd – in front of Wal-Mart – Annexed into City.
- 09/28/04 – Wal-Mart Supercenter – 5.35 Acres – Annexed into City.
- 09/28/04 – Family Dollar Store – 3206 Robertson Blvd Annexed into City.
- 12/02/03 – Wal-Mart Supercenter – Bells Hwy – Annexed into City.
- 12/02/03 – Super 8 Motel – Bells Hwy-next to Wal-Mart – Annexed into City.
- 06/24/03 – Beach Road – Great Swamp Sanctuary Property Annexed into City.
- 12/26/01 – Hwy 64 – Bells Hwy from present city limits along right-of-way in a northern direction to the intersection of SC 64 & I-95. Also from the intersection of SC 64 & Mt. Carmel Road on the northeast side to I-95.
- 08/28/01 – Ivanhoe Rd – 5.3 Acres – Missy Carter Property Annexed into City.
- 12/12/00 – Walgreen’s at Jefferies & Robertson Blvd Annexed into City.

Copies:

City Public Works	Colleton County Fire Department
City Fire Department	Colleton County Sheriff’s Department
City Police Department	Colleton County Voter Registration Office
City Finance Department	Colleton County Dispatch Office
City Utilities Department	Colleton County Addressing Office

**(Updated by Planning & Development on 02/05/19)**

**(If you have questions or find a mistake please call Bonnie at City Hall, 843-782-1000.)**